

The banner features a landscape photograph of a salt pond with reeds and a blue sky. To the right of the photo are three logos: the California Department of Fish & Game, Coastal Conservancy, and the U.S. Fish & Wildlife Service. Below the logos is the text: "A San Francisco Bay project provided by the California Department of Fish & Game, Coastal Conservancy and U.S. Fish & Wildlife Service".

## **Flood Management Work Group**

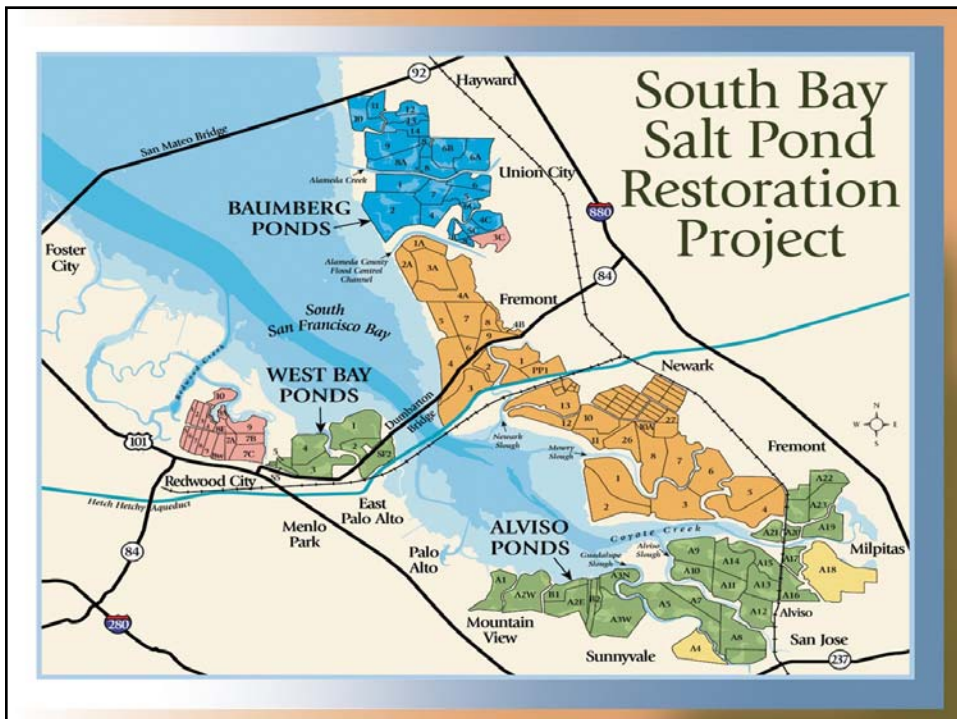
**Monday, March 29, 2004  
2:00 - 5:00 p.m.**

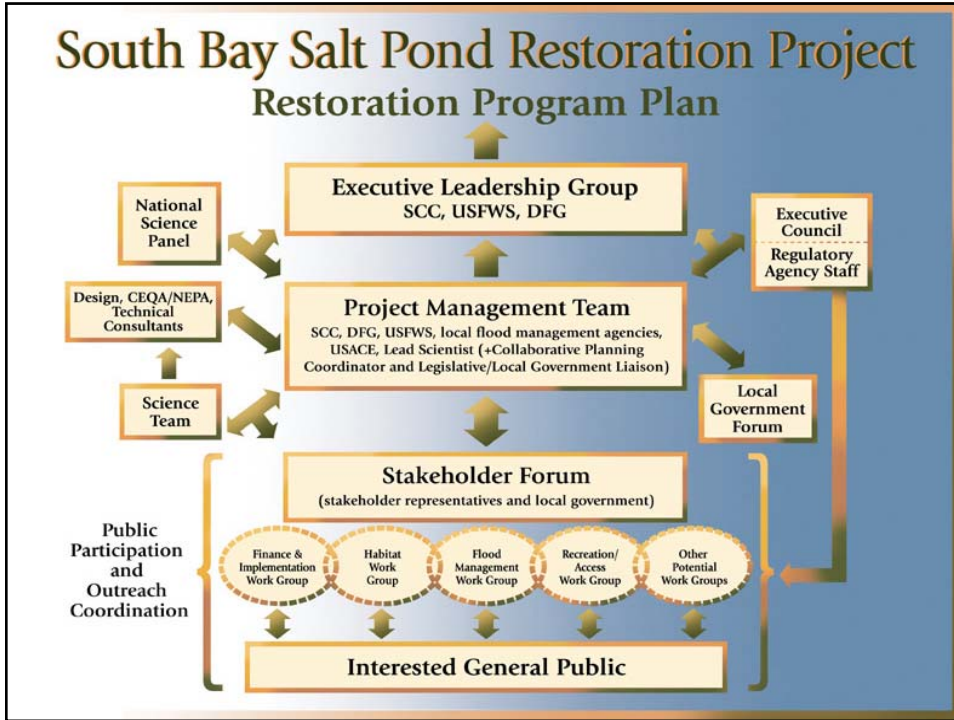
## **Meeting Objectives**

- Overview of Salt Pond Restoration Project effort and opportunities for public input
- Education on geographic and institutional framework for flood management
- Briefing on approach to flood management planning for restoration project
- Presentation on Lower Alameda Creek Stewardship Committee's efforts
- Briefing and feedback on data collection efforts to date
- Briefing and dialogue on emerging project flood management objectives

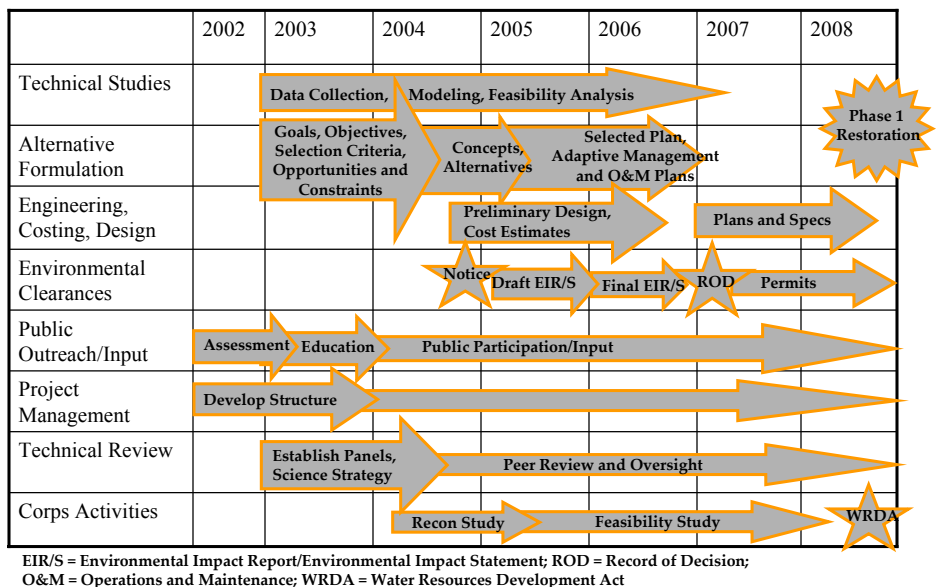
# Meeting Agenda

- 2:00 - 2:05 Welcome and introductions
- 2:05 - 2:25 Project overview
- 2:25 - 2:45 Framework for flood management
- 2:45 - 3:15 Planning for flood management
- 3:15 - 3:45 Lower Alameda Creek Stewardship Committee Restoration Project
- 3:45 - 4:10 Status of data acquisition
- 4:10 - 4:50 Detailed project objectives
- 4:50 - 5:00 Next steps





## Anticipated Project Schedule & Process





## Upcoming Meetings:

- Public Access/Recreation: April 1, 2-5 p.m.**  
 Auditorium of the Don Edwards National Wildlife Refuge Headquarters, Newark
- Stakeholder Forum & Work Groups: April 15**  
**Forum 10 a.m. – 12:15, Work Groups 1 - 3:30 p.m.**  
 NASA Ames Research, Moffett Field, Mountain View
- National Science Panel: April 20-21, 8 a.m. - 3:30 p.m.**  
 San Francisco Bay Conservation and Development Commission  
 50 California Street, Suite 2600, San Francisco, McAteer-Petris Conf. Rm
- Work Groups: May 25, 10 a.m. - 3:30 p.m.**  
 Location to be determined – please check project website